








# SPINIFEX

## DETERMINATION AREA PART A AND PART B OF THE SECOND SCHEDULE

### ANNEXURE B

**NNTR attachment:**  
WCD2000/003, Annexure B:  
Map of Spinifex Determination Area,  
Part A and Part B of the Second Schedule,  
Page 1 of 1, A4, 28/11/2000

#### LEGEND

-  LEASE (PASTORAL)
-  LEASE (SPECIAL PURPOSE)
-  RESERVE
-  UNALLOCATED CROWN LAND
-  FREEHOLD & WATER (UNCOLOURED)
-  ROAD
-  SCHEDULE AREAS

